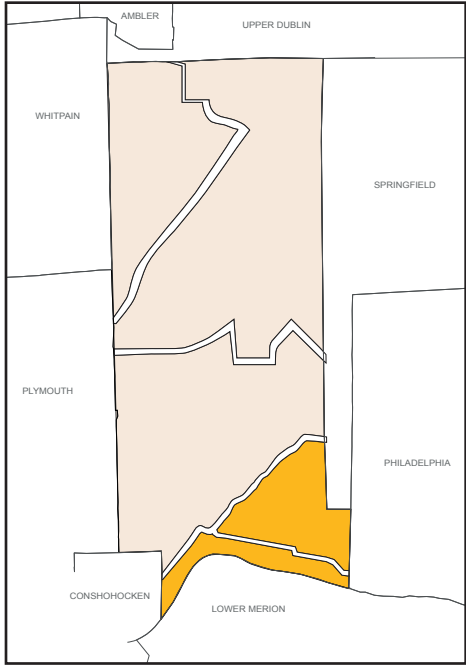
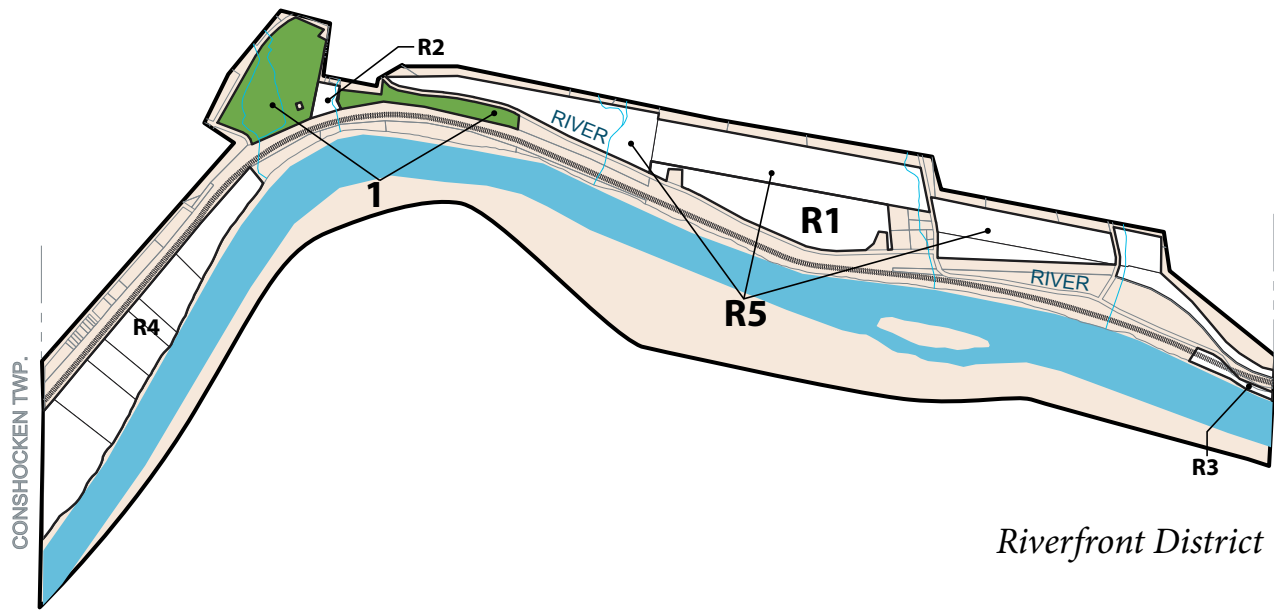
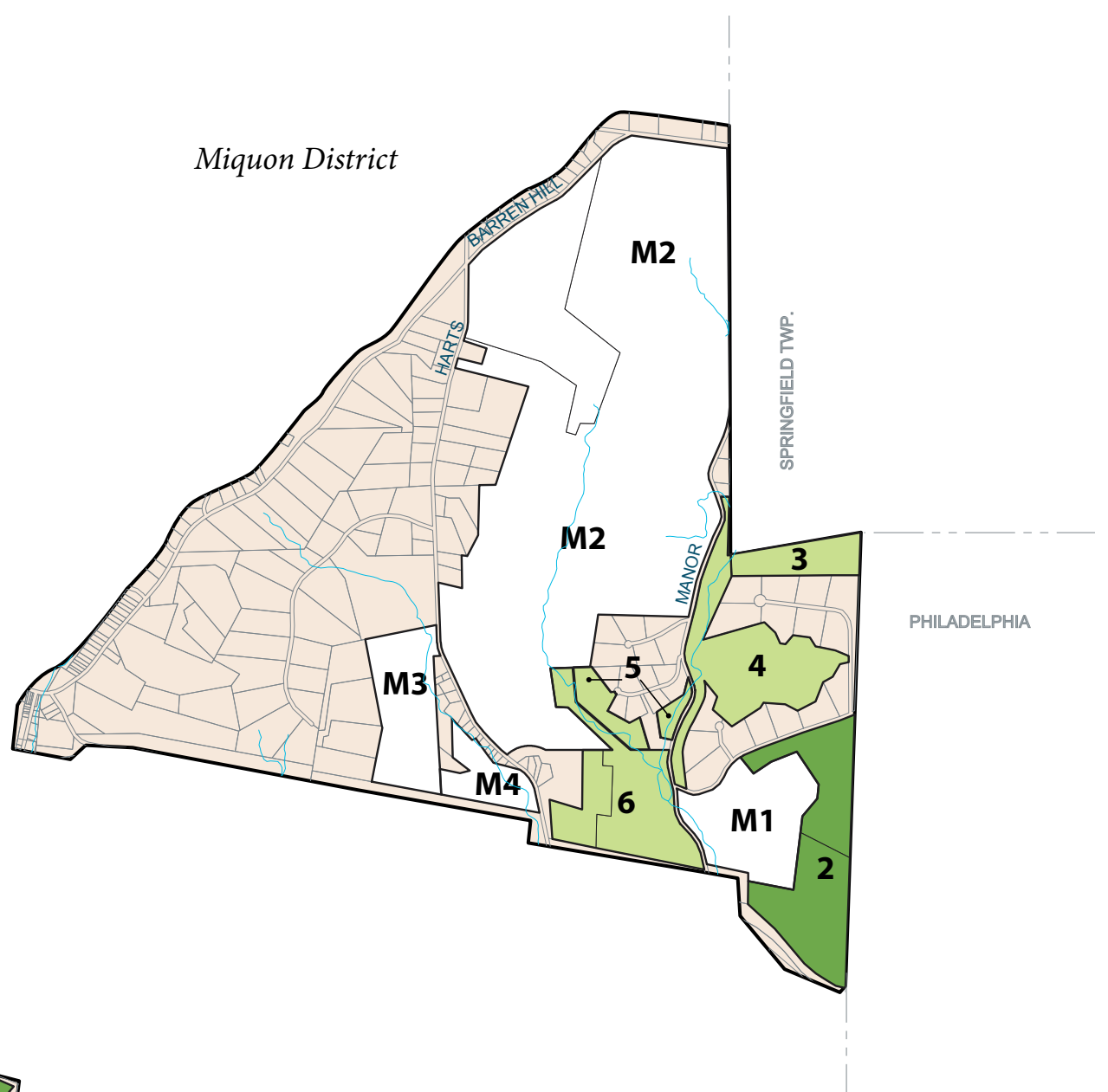


MAP #18 MIQUON / RIVERFRONT DISTRICTS RELEVANT PARCELS



Context Map



Riverfront District

Map Key:

Existing Public Open Space Areas

- 1** Spring Mill Park - (Montgomery County)
- 2** Fairmont Park Commission - 1200 River Road (City of Philadelphia)

Other Protected Open Space Areas

- 3** Girl Scout Property - 2101 Manor Road
- 4** Restrictive Covenants
- 5** Whitmarsh Township
- 6** Easements

Unprotected Relevant Parcels

- R1** Ashford Farms
- R2** - 200 Center Street
- R3** River's Edge Properties
- R4** Riverfront Redevelopment Zone
- R5** PECO Right of Way
- M1** East 33 Property
- M2** Ace Country Club
- M3** Slawek Property - 2065 Harts Lane
- M4** Miquon School - 2025 Harts Lane

